

POPULATION AND HOUSING



475.7 SQ. MILES
AREA



50.2 PEOPLE/SQ. MILES
POPULATION DENSITY



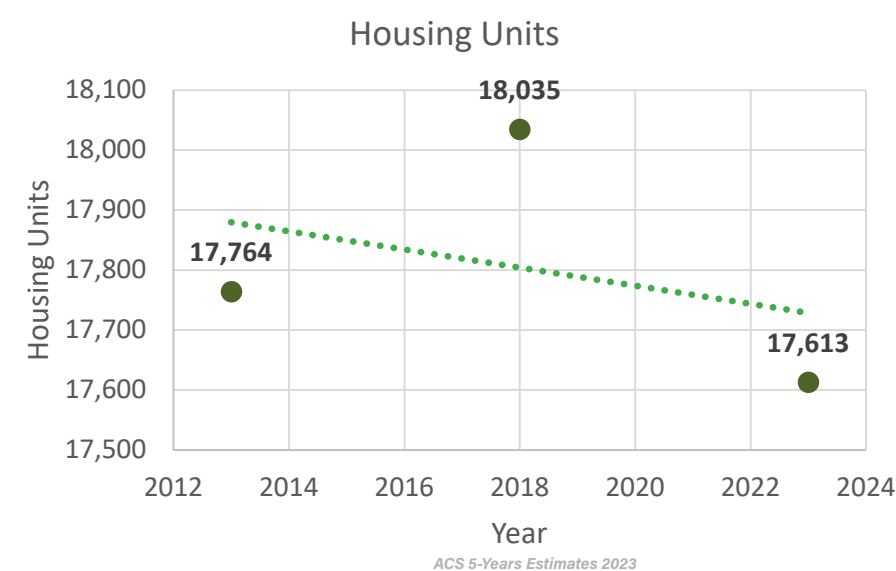
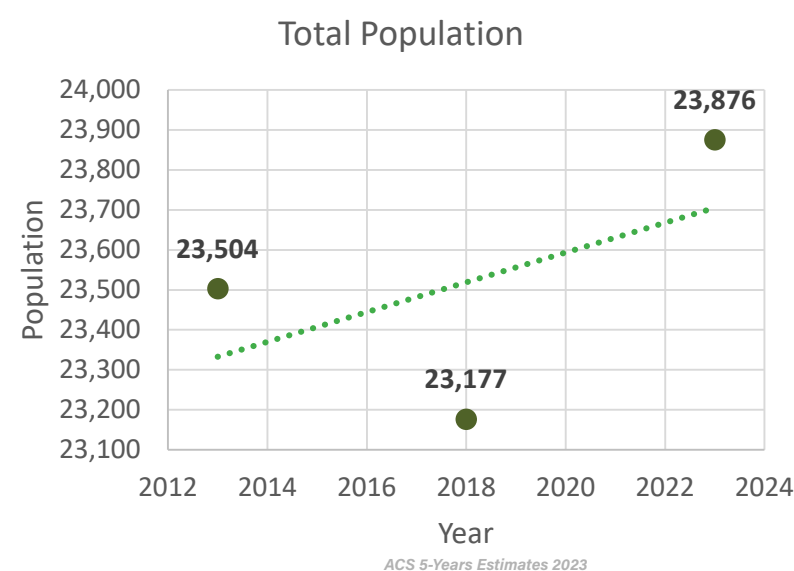
23,876
TOTAL POPULATION

ACS 5-Years Estimates 2023

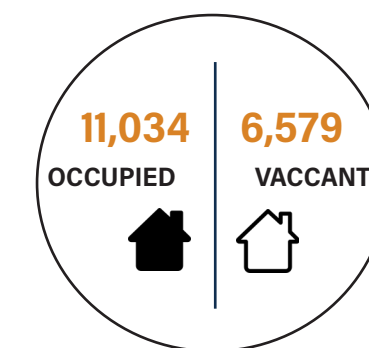


MI Labour
Market Information

AGE	2025
Total	24,645
0 To 4	1,030
5 To 9	1,054
10 To 14	1,186
15 To 19	1,109
20 To 24	1,095
25 To 29	1,157
30 To 34	1,298
35 To 39	1,252
40 To 44	1,240
45 To 49	1,259
50 To 54	1,304
55 To 59	1,720
60 To 64	2,299
65 To 69	2,412
70 To 74	2,035
75 To 79	1,503
80 To 84	960
85+	730



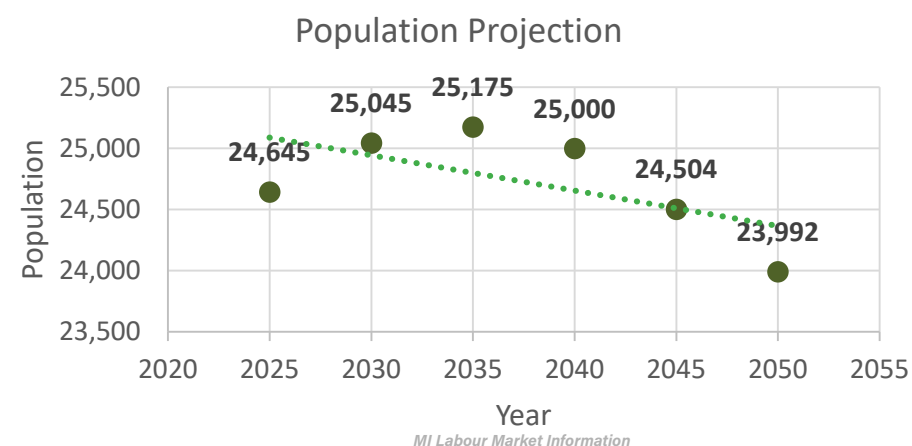
17,613
HOUSING UNITS



2.14
AVERAGE HH SIZE



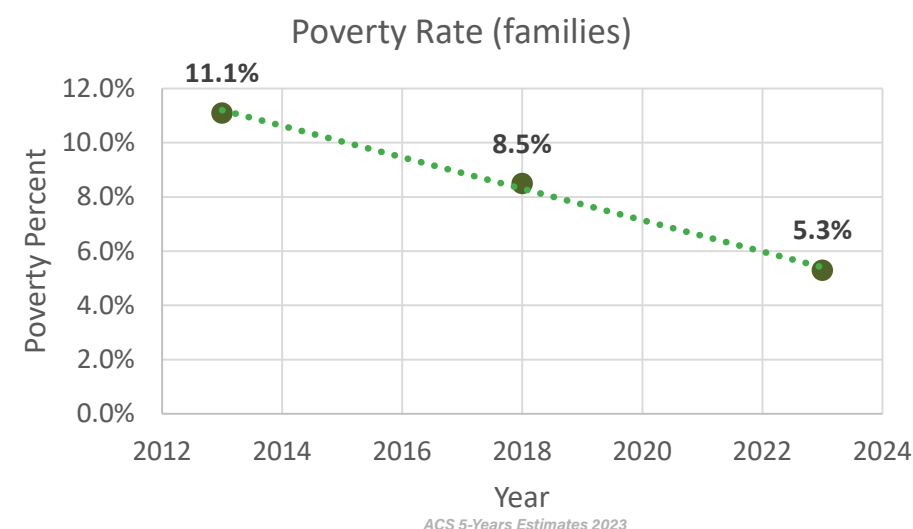
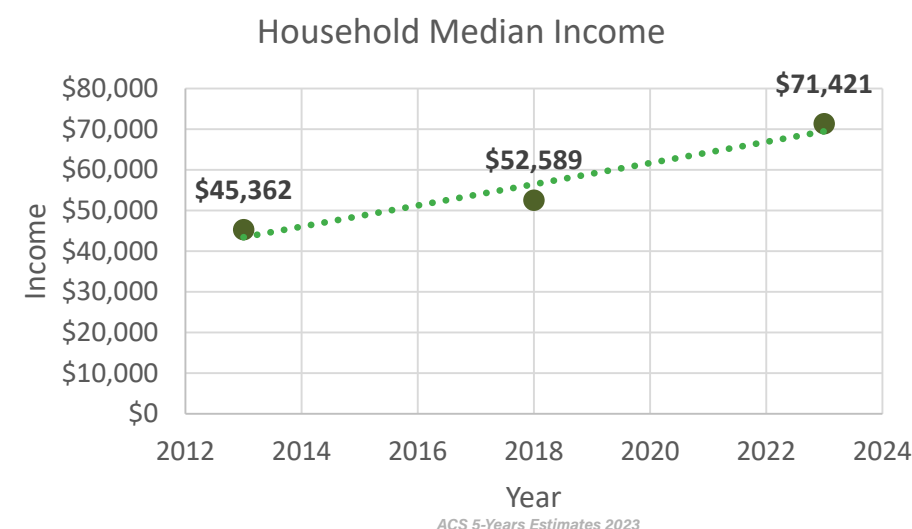
ESTIMATED POPULATION PROJECTION



MUNICIPALITY	2020 CENSUS POPULATION
Banks Township	1588
Central Lake Township	2159
Chestonia Township	512
Custer Township	1150
Echo Township	952
Elk Rapids Township	2521
Forest Home Township	1675
Helena Township	937
Jordan Township	887
Kearney Township	1780
Mancelona Township	4311

MUNICIPALITY	2020 CENSUS POPULATION
Milton Township	2355
Star Township	1028
Torch Lake Township	1212
Warner Township	364
Village of Bellaire	1053
Village of Central Lake	960
Village of Elk Rapids	1529
Village of Ellsworth	367
Village of Mancelona	1344
Antrim County	23301

INCOME AND POVERTY



INDUSTRY AND EMPLOYMENT



TOTAL NUMBER OF ESTABLISHMENTS
608



TOTAL NUMBER OF JOBS
3,831



TOP 5 INDUSTRIES

- » Accomodation and Food Services
- » Retail and Trade
- » Manufacturing
- » Construction
- » Other services (except public administration)