

POPULATION AND HOUSING



416.3 SQ. MILES
AREA



62.8 PEOPLE/SQ. MILES
POPULATION DENSITY



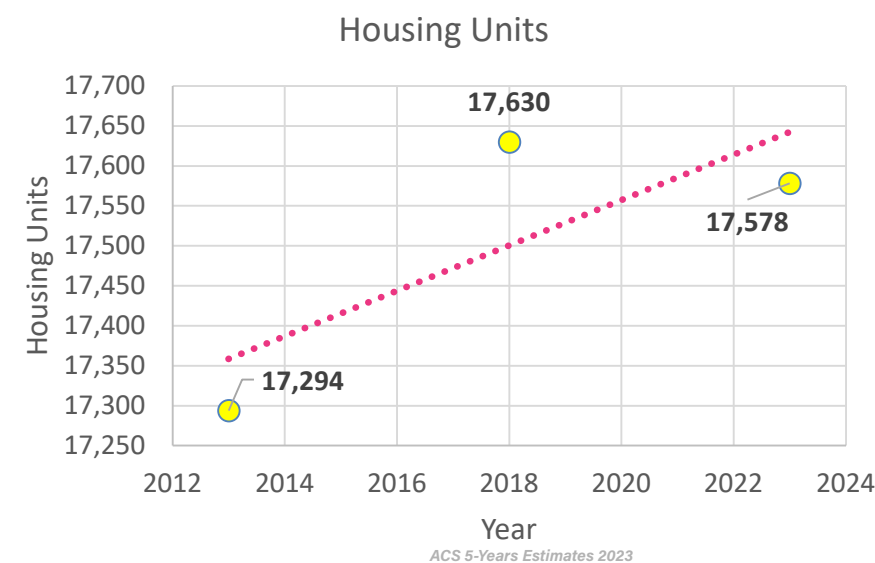
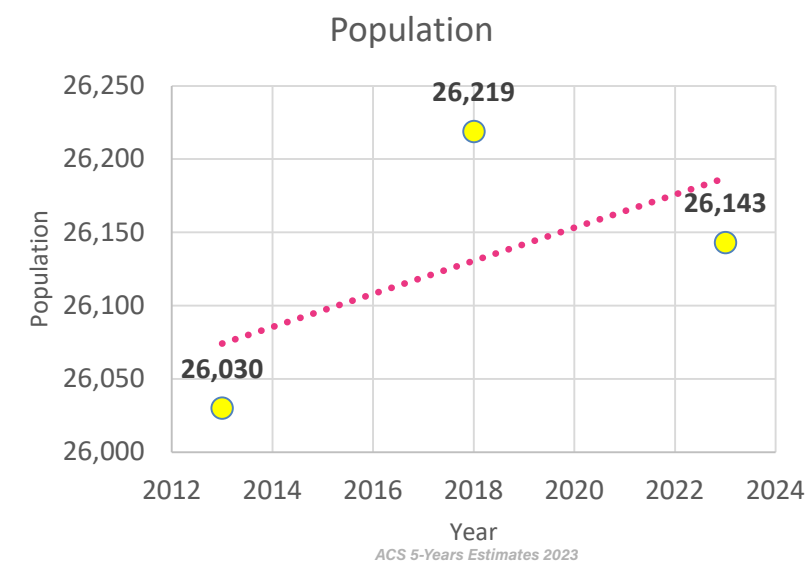
26,143
TOTAL POPULATION

ACS 5-Years Estimates 2023




MI Labour
Market Information

AGE	2025
Total	26,248
0 To 4	1,067
5 To 9	1,175
10 To 14	1,246
15 To 19	1,310
20 To 24	1,211
25 To 29	1,282
30 To 34	1,373
35 To 39	1,419
40 To 44	1,467
45 To 49	1,323
50 To 54	1,378
55 To 59	1,791
60 To 64	2,288
65 To 69	2,462
70 To 74	2,098
75 To 79	1,600
80 To 84	981
85+	775



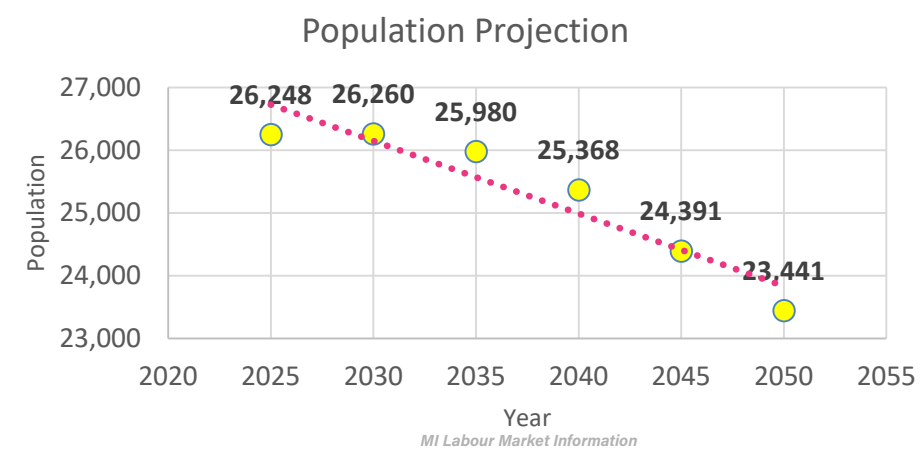
17,578
HOUSING UNITS



2.11
AVERAGE HH SIZE



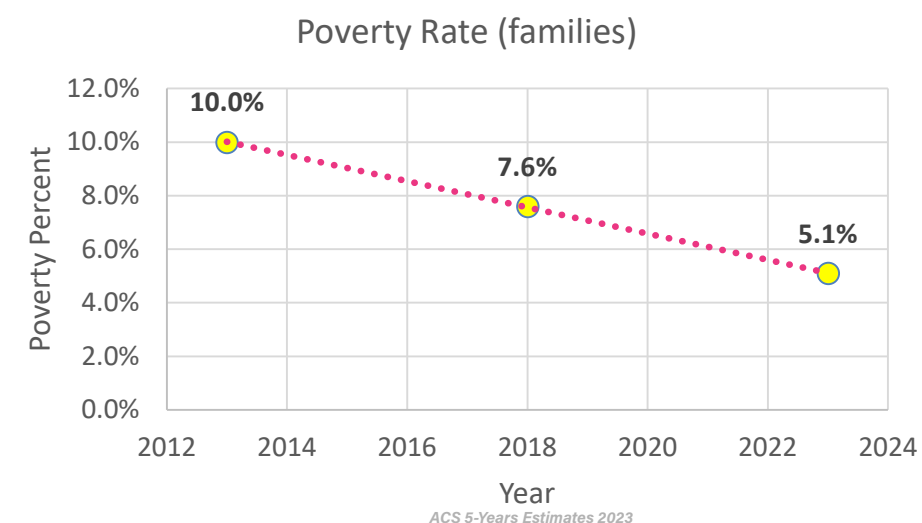
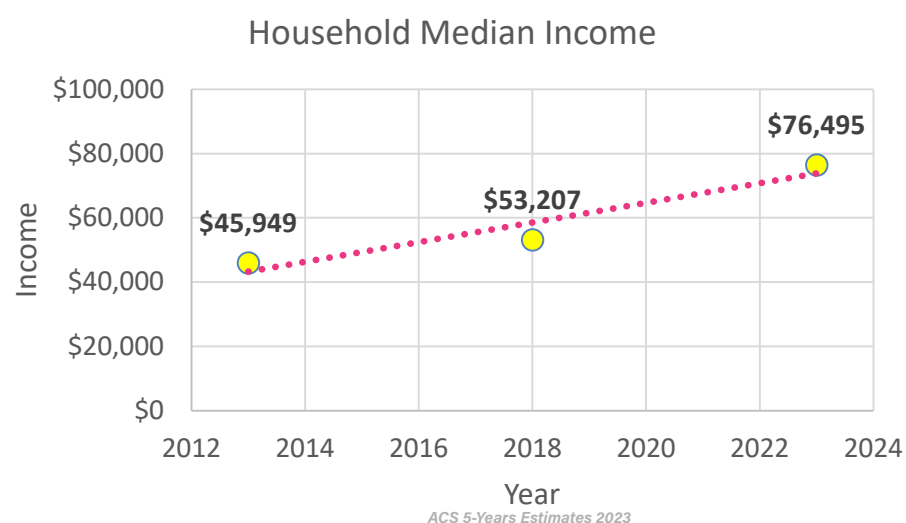
ESTIMATED POPULATION PROJECTION



MUNICIPALITY	2020 CENSUS POPULATION
Bay Township	1142
Boyne Valley Township	1425
Chandler Township	284
Charlevoix Township	1763
Evangeline Township	767
Eveline Township	1515
Hayes Township	2000
Hudson Township	671
Marion Township	1657
Melrose Township	1405

MUNICIPALITY	2020 CENSUS POPULATION
Norwood Township	700
Peaine Township	266
St. James Township	259
South Arm Township	1939
Wilson Township	1858
Village of Boyne Falls	358
City of Boyne City	3816
City of East Jordan	2239
City of Charlevoix	2348
Charlevoix County	26054

INCOME AND POVERTY



INDUSTRY AND EMPLOYMENT



TOTAL NUMBER OF ESTABLISHMENTS
903



TOTAL NUMBER OF JOBS
7,881



TOP 5 INDUSTRIES

- » Manufacturing
- » Accomodation and Food Services
- » Retail and Trade
- » Construction
- » Other services (except public administration)