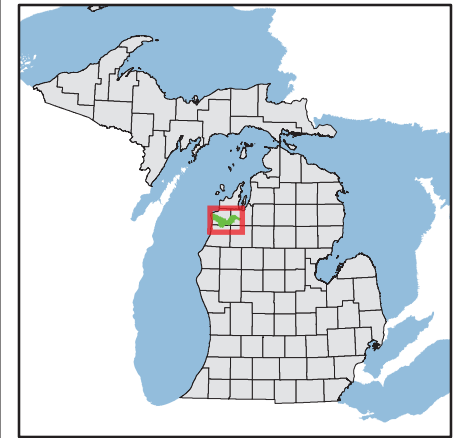




**LOCATOR MAP**





**KEY | POINT SOURCE DISCHARGE PERMITS**

ID	LOCATION	LAT	LONG
GW-1	Betsie River Campsite	+44.613660	-86.202640
GW-2	Graceland Fruit Cooperative In	+44.605950	-86.157330
GW-3	Green Valley Comm Septic Sys	+44.630740	-86.121690
GW-4	Vacation Trailer Park	+44.601280	-86.101750
GW-5	Kampvilla RV Park	+44.513740	-86.078030
GW-6	Stoneridge Lakeviews	+44.648090	-86.066130
GW-7	Deerings Jerky Co LLC	+44.656890	-85.800760
GW-8	Interlochen Center For Arts	+44.634940	-85.795730
GW-9	Westside Condominiums	+44.656990	-85.775310
GW-10	DNR-Interlochen State Park	+44.627180	-85.760140
GW-11	Cherry Growers Inc-Green Lake	+44.666940	-85.709350
NPDES-1	Graceland Fruit, Incorporated	+44.631900	-86.233300
NPDES-2	Gateway Products, Incorporated/ Graceland Fruit Incorporated	+44.632780	-86.225280
NPDES-3	Betsie Lake Utilities Authority	+44.630718	-86.223847
NPDES-4	Tom Killingsworth, Michigan Department of Transportation	+44.635888	-86.170849
NPDES-5	Crystal Enterprises Incorporated	+44.514444	-86.001686

-  Groundwater Discharge Permit Location
-  NPDES Permit Location

**FEATURES**

-  Betsie River Watershed
-  Crystal Lake Watershed
-  Lake Michigan
-  Lakes and Water Bodies
-  Rivers
-  Major Tributaries
-  MDOT Roads 
-  Local Roads

Source | MDEQ: Updated February 2016

Scale | 1:160,000      Date | 2/18/2016

