



600 E Front Street, Suite 104, PO Box 506  
Traverse City MI 49685-0506  
(231) 929-5000 • 1-800-692-7774 • FAX (231) 929-5012  
traversetransportation.org



---

*The mission of the Traverse Transportation Coordinating Initiative (TTCI) is to provide coordinated leadership and direction for the development and conduct of the continuing, cooperative & comprehensive transportation planning process for the Traverse City urban area.*

---

**TTCI Technical Committee Meeting Agenda**  
**Thursday, February 16, 1:30pm**  
Garfield Township Hall  
3848 Veterans Dr., Traverse City, Michigan

- 1) Roll Call
- 2) Approval of Agenda
- 3) Old Business
  - a) Regional Model data review (MDOT) update discussion (R. Maffeo)
    - i) SE Data
    - ii) Road Characteristics
- 4) New Business
  - a) FY 2017 Local Work Program
    - i) Access Management
    - ii) Regional Safety Plan (see attached supporting doc)
    - iii) Non-motorized Grid network
- 5) Member Comments/Discussion of future agenda items
- 6) Adjourn



600 E Front Street, Suite 104, PO Box 506  
Traverse City MI 49685-0506  
(231) 929-5000 • 1-800-692-7774 • FAX (231) 929-5012  
traversetransportation.org



*The mission of the Traverse Transportation Coordinating Initiative (TTCI) is to provide coordinated leadership and direction for the development and conduct of the continuing, cooperative & comprehensive transportation planning process for the Traverse City urban area.*

**TTCI Technical Committee Meeting Agenda**  
**Thursday, December 15 1:30pm**  
Garfield Township Hall  
3848 Veterans Dr., Traverse City, Michigan

- 1) Roll Call
  - Meeting called to order at 1:34pm by Chair, Tim Lodge
- 2) Approval of Agenda
  - Motion to approve agenda as presented: Rick Brown; Support: Shawn Winter
- 3) Old Business
  - a) Regional Model data review (MDOT) update discussion
    - Robert Maffeo (RF), MDOT Lansing was included via conference call
    - TAZ's will be updated/amended per RF
    - In order to accurately update the model, RF needs any road characteristic changes and updated business locations
    - Data used from MDOT was purchased in 2014 and the base year model is 2015.
    - Tim Lodge mentioned that the City collects data in the summer through an intern
    - The comprehensive business list needs to be scrubbed and updated. Mike Woods will look for additional data sources that may provide updated locations.
- 4) New Business
  - a) FY 2017 Local Work Program (see attached supporting docs/maps)
    - i) Access Management (AM) strategies
      - John Sych (JS) recommended analyzing the existing overlay zoning ordinance enforced on US-131 and see if the language can apply to any corridors within the TTCI region
      - AM may be seen as a barrier to develop when it lacks consistency
      - JS mentioned that the Bayshore Corridor AM committee consist of the communities along M-72/US-31. Although each community has their own vision for development of the corridor, consistency in zoning standards must be considered.
    - ii) Regional Safety Plan
      - Mike Woods stated that staff will put together a TTCI transportation safety plan that includes identifying crash locations and suggested mitigation measures, within the region
      - Tim Lodge mentioned that the City completed a safety plan in the summer, and that MDOT is presently looking at safety issues on Division St. between 11<sup>th</sup> and 14<sup>th</sup> street
    - iii) Non-motorized Grid network
      - Mike Woods presented a map of current data available depicting streets that are bike/pedestrian safe
      - Tim Lodge mentioned that the City is working on a gap and infill update by neighborhood and also has a "Green Street" network for the City's active transportation plan
      - Tyler Bevier stated that BATA reviews their in-city routes every six months
- 5) Member Comments/Discussion of future agenda items
  - BATA will soon be online with Google Transit
- 6) Adjourn
  - 3:38pm

# TTCI

Tech Comm

meeting

12-15-16

## Name

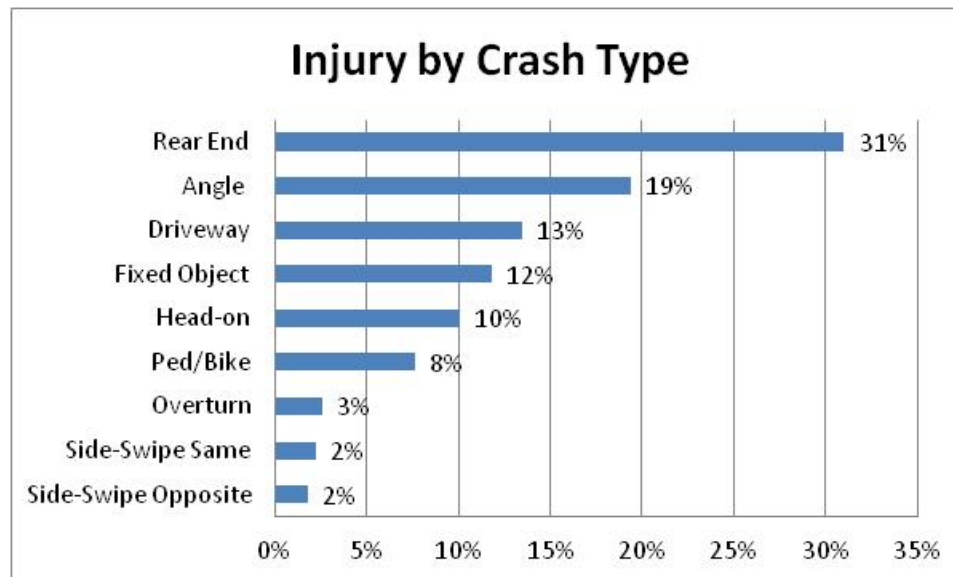
Jim Caruthers  
Tyler Bevier  
TIM LODGE  
Shawn Winter  
Rick Brown  
JOHN SYCH  
JIM JOHNSON

## Agency

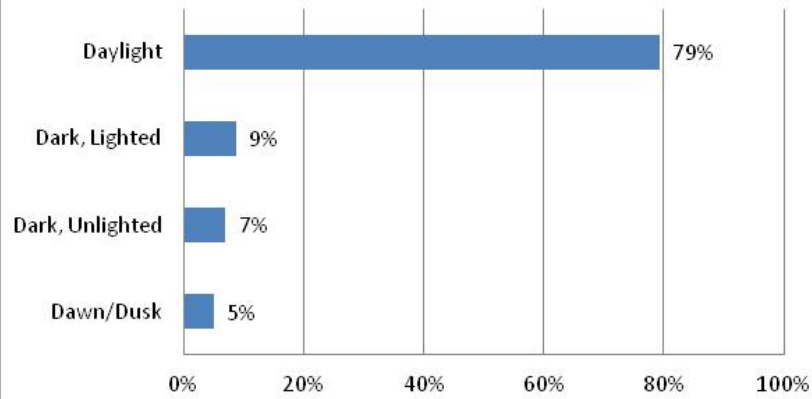
City of TC  
BATA  
TRAVERSE CITY  
Acme  
East Bay  
GT COUNTY PLANNING  
GTCRC

Top Total Crash Locations 2011 - 2015				
Seg ID	Road	From	To	Crashes
520522	US31	S.Airport	Hartman	149
524798	US31	South of 14th		134
524912	US31	4 mile	3 mile	134
518806	S.Airport	West of Garfield		129
521618	S.Airport	East of US31		125
525643	US31	Peninsula Drive	Barlow St	109
521485	Garfield	North of S.Airport		98
519188	US31	Franke	South of Fitzhugh	91
528728	US31/M37	US31	Valley View Dr	90
523659	3 Mile	US31	Pine Grove Dr	85
518212	S.Airport	East of Cass		81

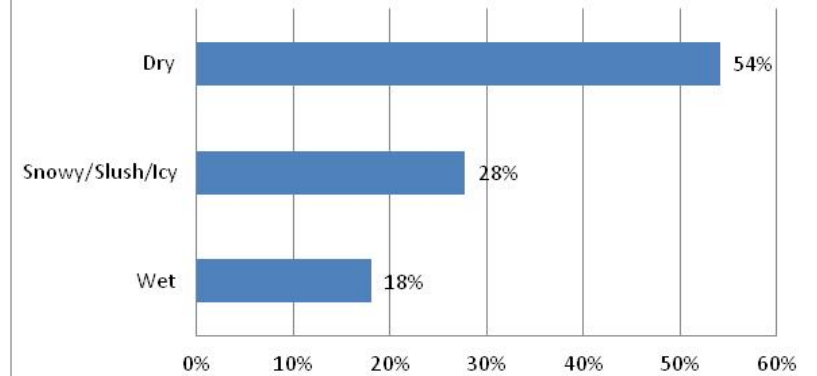
Crash Severity	Total
Fatal	22
Injury	1924
Property Damage Only	9276
	11222



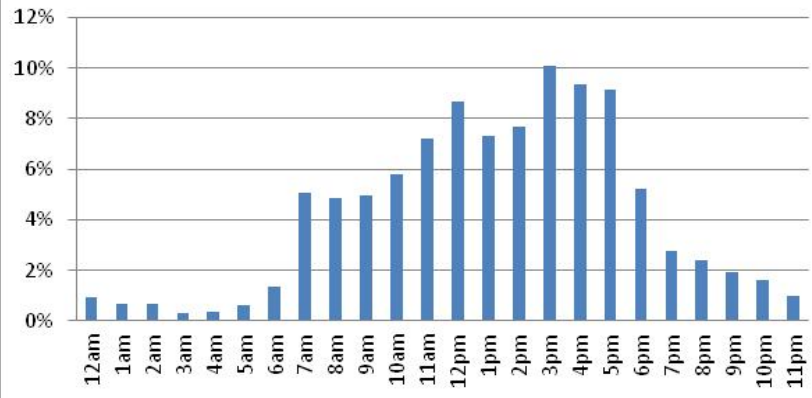
### Crash by Lighting Condition



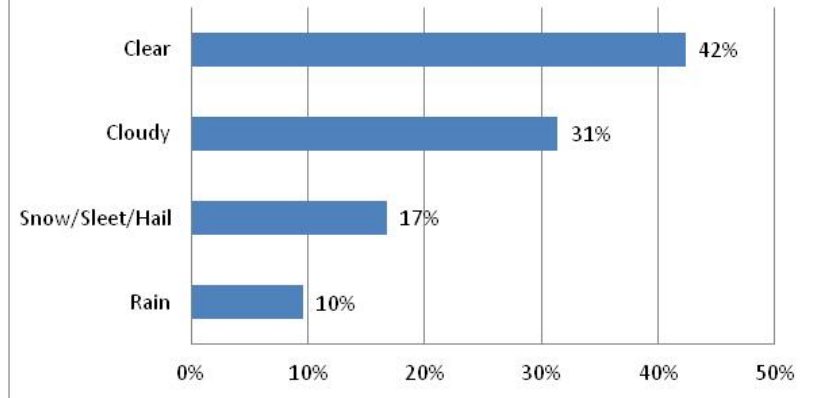
### Crash by Surface Condition



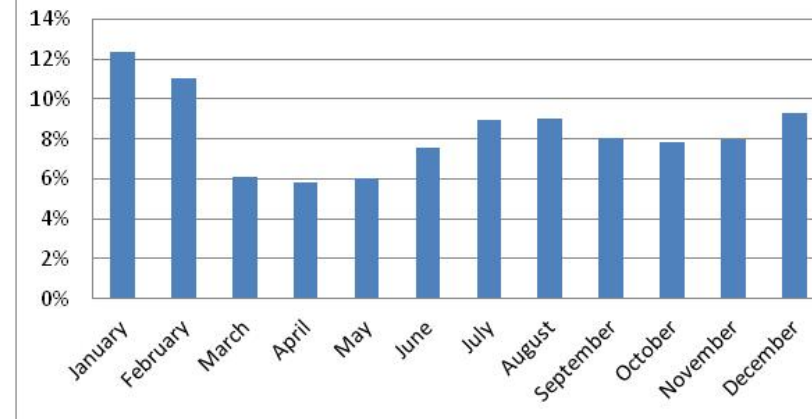
### Crash by Time of Day



### Crash by Weather Condition



### Crash by Month



### Crash by Day of the Week

